

NETHERLANDS FORCES INTELLIGENCE SERVICE,
NEW ZEALAND INSURANCE BUILDING,
334-338 QUEEN STREET,
BRISBANE.

Copy No: 1

NEFIS INTERROGATION REPORT No. 1252.I. PERSONAL DATA.

Name	: Ursinus Frans RAKINAOENG.
Age	: 21 years.
Sex	: Male.
Race	: Sangirese.
Citizenship	: Netherlands subject.
Birthdate and Place	: 16 Oct 23; Tahoena (3°35'N., 125°30'E), Great Sangihe Island.
Education	: 1931-1938, State School, Tahoena; 1938-1939, MULO (Higher Elementary School), Tomohon (1°20'N., 124°50'E), N.E. Celebes; 1940-1942, School voor Volks Onderwijzers (School for Indonesian Teachers), Oeloe, Siaoe Island (2°45'N., 125°36'E); 1944, Japanese Language School for Teachers, Tomohon, four months.
Religion	: Protestant.
Status	: Evacuee.
Occupation	: School teacher.
State of Health	: Good.
Means of Identification	: Two scars on right underarm, two scars on left foot, birthmark between eyes.

ESTIMATE OF INTELLIGENCE AND RELIABILITY.

Very intelligent; information is considered to be reliable.

II. CHRONOLOGY.

<u>Date:</u>	<u>Place:</u>
Jan 43 - Jun 43	Singkil Village (1°30'N., 124°50'E), Manado, Celebes; employed as a clerk.
Jun 43 - Nov 43	Tamako (3°25'N., 125°30'E), Great Sangihe Island; unemployed.
Nov 43 - 31 Dec 43	Kalinda (3°23'N., 125°32'E), Great Sangihe Island; employed by the Japanese as a school teacher.
1 Jan 44 - 30 Apr 44	Dago (3°25'N., 125°35'E), Great Sangihe Island; school teacher.
May 44 - Aug 44	Tomohon (1°20'N., 124°50'E), N.E. Celebes; Japanese Language School for Teachers.
Aug 44 - Sep 44	Manado (1°30'N., 124°50'E), Celebes; vacation.
Oct 44 - Nov 44	Tomohon (1°20'N., 124°50'E), N.E. Celebes; unemployed.
Nov 44 - 26 Dec 44	Kg. Meras (1°35'N., 124°50'E), Manado, Celebes; unemployed.

To facilitate reference the places covered in this report are listed hereunder by sections:-

b. Tomohon (1°20'N., 124°50'E), Manado, N. Celebes, Nov 44:

Torioemi

Teacher at the Agricultural School (Japanese) and head of the Bogodaan (A.R.P.).

Kinugawa

Head of Sihan Gakko (School for Teachers).

Sekine

Head of Agricultural School.

Sodji

Teacher at Sihan Gakko.

Nakamura

Head of Tyuu Gakko (Indonesian Higher Elementary School).

Koese

Japanese woman teacher.

NOTE.

Particulars supplied by inf, concerning the reputed trustworthiness or otherwise of persons in the areas covered by this report, are held by NEFIS.

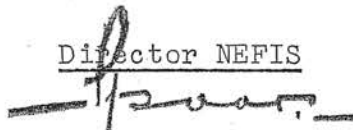
XIII. GENERAL.

Captured American Airmen: Noongan (1°10'N., 127°48'E), Manado, N. Celebes, Nov 44: Inf was told that two American airmen who had been shot down were captured by the inhabitants of Noongan and delivered to the Kempei-tai. Some days later they were sent to Manado Town (1°30'N., 124°50'E). Inf could supply no further information concerning them.

Prostitution: Tomohon (1°20'N., 124°50'E), Manado, N. Celebes, Sep 44: Inf stated that the Japanese had opened two houses of prostitution, one for officers and one for N.C.O's and men. About 50 women were quartered in the house for N.C.O's and men at Kakaskasen Village (1°20'N., 124°50'E), and 30 at the house for officers at Kg. Kaaten (1°20'N., 124°50'E). All the women came from different parts of Minahasa.

In addition to their monthly salary, the women were permitted to retain any money given to them by clients. Clothing and toilet articles were supplied by the Army. The women were selected for their beauty and had to pass a physical examination. They also underwent regular medical examination at the civil hospital. In event of disease they were returned to their villages after treatment in hospital. They were at liberty to leave the brothels for fixed periods.

Director NEFIS



S.H. S P O O R
Col.GS.R.N.I.A.

Camp Columbia, 14th May, 1945.

Enclosures:

- NEFIS Sketch No. FY 5456 - Tomohon.
- " " " FY 5464 - Tomohon Electric Power Station.
- " " " FY 5468 - Tomako.

AI2/14096/G.

TAMAKO

" S.W. Sangihe I.

Lat. 3°27'32" N. Long. 125°30'E.

Drawn from memory. Not to scale.

Referring to Interrogation Report No.1252.

Information up to April 44.

To Water Works
approx. 800 m.

To Binala

2. "Landschap" office
(Local government office)

1. Radja's House

DALOEGA

SWAMP

3. District Office

4. Police Office

5. House of District Chief

6. Malay school
Volks en Vervolgschool

Soccer
Field

7. Prison

8. Clinic

9. Former Mission
School

10. Prot. Church

11. Store - Futaba Shokai

SWAMP

12. Post Office
Bridge

Bridge

17. Small bamboo
church

13. Market

14. Chinese Shop

15. Copra
Shed. SWAMP

To Manganitoe

15. Copra Shed

16. Customs Office

S. Peliang
to Dage

TAMAKO BAY

NEFIS No. FY 5468.
25.4.45

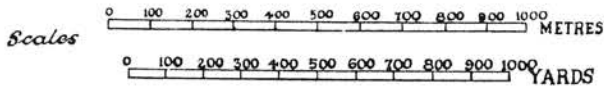
TOMOHOON

N. E. CELEBES

Lat 1° 17' N.

Long. 124° 50' E.

Compiled from aerial photos 228 Z-3, Tomohon 15th Aug '44. FL 24", Alt. 28,400, 25 PS.-6 PG., 15,17&19
Referring to Interrogation Report N° 1252 Information up to Nov. '44



REFERENCE

35

1. "Nogyo Zitumu Gakko", (Agricultural School), formerly a Dutch seminary.
2. Military hospital in former native houses.
3. Underground electric power station.
4. Quarters for 8 Japs in former kitchen of Mulo School.
5. Christian Mulo School.
6. Japanese Officers' Club.
7. Kempei H.Q.
8. Jap. store in former Normal School.
9. Workshop for repairing military uniforms and shoes.
10. M/T park.
- 10a. M/T park.
11. Nantaku Office
12. Cinema
13. Protestant Church.
14. Office of Kaigun Shiseikan (Naval Administration)
15. Japanese and Indonesian police office.
16. Post Office.
17. Administration office, Japanese Quartermaster
18. Quarters of four Japanese, employees of electric power station.
19. Japanese brick works
20. R.C. Normal School.
21. R.C. Church.
22. R.C. Girls' School.
23. Boarding house of R.C. Girls' School
24. Jap. civilian hospital formerly R.C. Hospital
25. Guard - 6 Japanese
26. Market.
27. R.C. Boys' School.
28. Rikugun Offices
29. "Louwerier" School. Quarters of approx. 20 Jap. guards.
30. Jap. guard.
31. Approx. 2, 500 Jap. soldiers.
32. Quarters of Jap. Commanding Officer.
33. Rice fields on dried out bed of Lake Sinelejan.
34. Mica factory in former "Vervolgschool"
35. Probable A/A post
36. Probable A/A post on hill.
37. Kakaskasen Village
38. Rice fields.
39. Medical supplies stored under coffee trees.
40. Katoloean Park.



15

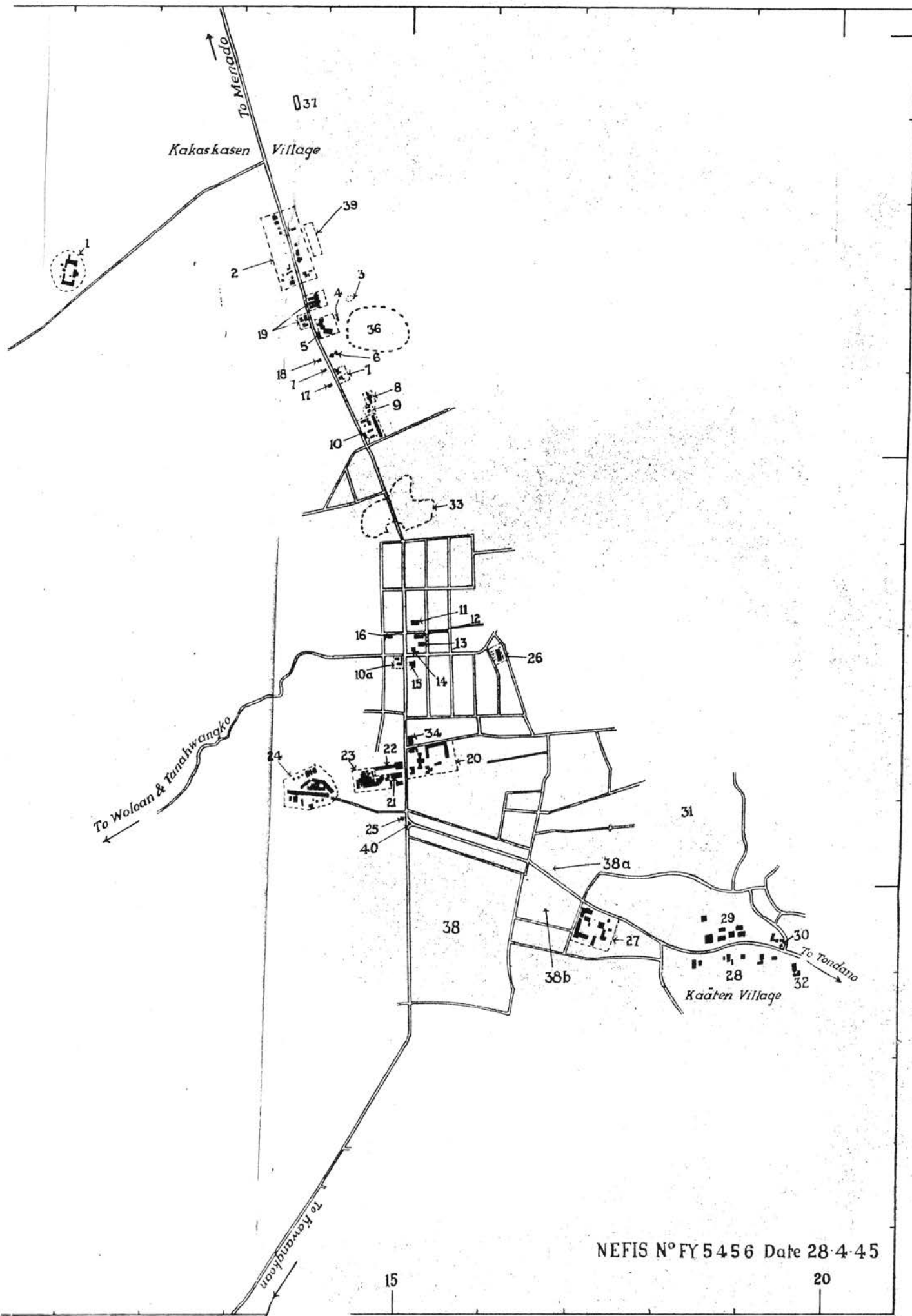
10

5

0

5

10



Kakas kasen Village

To Menado

To Woloan & Tanahwanako

To Kawandaraan

To Tondano

Kaaten Village

NEFIS N° FY 5456 Date 28-4-45

15

20